












MILDURA

Area: 35,702.33 sq km

Legend

-  District Boundary
 -  Municipality Boundary
 -  Locality Boundary
- Map Symbols
-  Freeway
 -  Main Road
 -  Collector Road
 -  Road
 -  Railway
 -  River/Creek
 -  Lake
 -  Park & Reserve

Data sets for alignment
Locality as of March, 2013
Property grid as of April, 2013

